

## ABBREVIATIONS & MAPPING 2016

### NOTE

*These Grid references are for referral only. Please ensure that when sending in records an individual map reference for each sighting is reported*

#### A

AddW	Addah Wood	SK 963 174
Ald	Aldgate	SK 982 043
ArmW	Armley wood	SK 913 077
Ash	Ashwell	SK 865 137
Ash/Whiss	Ashwell/Whissendine	SK 845 134
Ayst	Ayston	SK 859 009

#### B

Barns	Barnsdale	SK 906 090
BarnsG	Barnsdale gardens	SK 911 107
BarnsLW	Barnsdale Lodge Wood	SK 905 087
BarnsW	Barnsdale Wood	SK 913 087
Barr	Barrow	SK 890 151
BCF	Beaumont Chase Farm	SK 846 987
Bden	Barrowden	SP 945 999
Belm	Belmesthorpe	TF 042 102
Belt	Belton in Rutland	SK 816 013
BFP	Burley Fish Ponds (RW)	SK 883 087
BGP	Banthorpe Gravel Pit	TF 059 109
Bis	Bisbrooke	SP 887 996
BLQ	Bidwell Lodge Quarry	SK 961 136
BOQ	Bloody Oaks Quarry	SK 970 108
BOT	Bloody Oaks Triangle/Verge	SK 972 112
BP	Big Pits Wood	SK 969 145
Bthpe	Barleythorpe	SK 849 097
Braun	Braunston	SK 832 066
BrM	Braunston Meadows	SK 819 058
Brk	Brooke	SK 849 057
Burl	Burley Village	SK 882 102
BW	Burley Wood	SK 892 098

#### C

Cal	Caldecott	SP 868 937
Cl	Coppice Leys	SK 957 012
ColdO	Cold Overton	SK 810 101
Cottes	Cottesmore	SK 902 136
Clips	Clipsham	SK 970 163
ClipYTA	Clipsham Yew Tree Avenue	SK 980 168
CPW	Clipsham Park Wood	SK 973 169
CQ	Clipsham Quarry	SK 981 155
CrM	Cribb's Meadow	SK 899 188
CRM	Cottesmore Railway Museum	SK 885 138
CWBW	Crown Well Bridge Wing	SK 883 034

#### D

DP	Dawn's Paddock	SK 841 075
----	----------------	------------

#### E

EBR	Eye Brooke Reservoir	SK 852 956
EBP	Eye Brooke Plantation	SK 858 955
Eg	Egleton village	SK 876 074
Emp	Empingham	SK 950 084
Ess	Essendine	TF 047 129
EW	Edith Weston	SK 927 053
Ext	Exton	SK 920 111

#### F

FH	Fort Henry	SK 948 121
FHP	Fort Henry Ponds	SK 949 119
FlitP	Flitteris Park	SK 820 078

#### G

Geest	Geeston	SK 958 038
Ggorse	Gibbets Gorse	SK 014 058
GHW	George Henry Wood	SK 953 159
Glas	Glaston	SK 969 005
Gors	Gorsefield, Oakham	SK 850 076
Greet	Greetham village	SK 924 146
GreetGC	Greetham Golf Club	SK 946 135
GtCast	Great Casterton	TF 001 087
Gun	Gunthorpe	SK 869 056

#### H

Hamb	Hambleton	SK 899 076
HambW	Hambleton Wood	SK 908 068
Hinsp	Hinman's Spinney	SK 914 077
HM	HornMill	SK 951 104

#### I

Ing	Ingthorpe	SK 995 088
-----	-----------	------------

#### K

K-Em	Ketton /Empingham Verge	SK 956 060
Kett	Ketton	SK 981 043
KQ	Ketton Quarry	SK 980 060
Rut/bat	Bat Hibernaculum	withheld

#### L

Lang	Langham	SK 843 111
Leigh	LeighfieldCP	SK 827 036
L Cast	Little Casterton	TF 018 098
LFP	Leighfield Fish Ponds	SK 829 039
LHGC	Luffenham Heath Golf Club	SK 959 022
Lydd	Lyddington	SP 876 970
Lynd	Lyndon village	SK 010 044

<b>M</b>		
Man	Manton	SK 880 046
MM	Merry's Meadow	SK 938 157
MO	Market Overton	SK 855 164
Mor	Morcott	SK 924 007
MThorpe	Martinsthorpe	SK 866 046

<b>N</b>		
N Luff	North Luffenham	SK 934 032
Norm	Normanton	SK 933 062
NW	Newell Wood	TF 004 144

<b>O</b>		
Oak	Oakham	SK 860 089
OakC	Oakham Canal	SK 865 110

<b>P</b>		
PC	Prior's Coppice	SK 831 051
PGW	Pickworth Great Wood	SK 981 148
Pick	Pickworth	SK 992 137
Pilt	Pilton	SK 914 029
Prest	Preston	SK 870 023

<b>Q</b>		
QF	Quarry Farm Stamford	TF 010 082

<b>R</b>		
RCGC	Rutland County Golf Club	SK 967 122
Rid	Ridlington	SK 847 027
RWDam	RW dam/Norm end	SK 946 074
RWEBWC	Egleton Bird watching centre	SK 879 072
RWEgl	Egleton Reserve	SK 878 075
RWGC	Rutland Water Garden Centre	SK 893 048
RWLag2	Lagoon 2	SK 88 06
RWLax	Lax Hill Egleton	SK 885 062
RWLynd	Lyndon reserve	SK 894 055
RWLyndWP	Lyndon Wood Pond	SK 900 047
RWmanb	Manton Bay	
RWNA	North Arm	SK 895 085
RWRb	Reed Beds	SK 888 081
RWSA1	South Arm 1	SK 896 063
RWSA2	South Arm2	SK 885 056
RWSA3	South Arm 3	SK 891 071
RWSL	Sykes Lane	SK 935 082
RWVC	Volunteer Training Centre	SK883 084
RWWM	Wet Meadow	SK 880 067
Ryll	Ryhall	TF 035 107

*For location of Rutland Water named bird hides see index page 4 and mapping pages 6 & 7*

*features see maps*

<b>S</b>		
SDW	Stoke Dry Wood	SP 845 978
Seat	Seaton	SP 904 982
Sk	The Seek	SK 839 070
Sluff	South Luffenham	SK 941 019
SM	Seaton Meadows	SP 915 979
Stam	Stamford	
Stock	Stocken	SK 952 174
Stret	Stretton	SK 949 159
StretW	Stretton Wood	SK 956 170

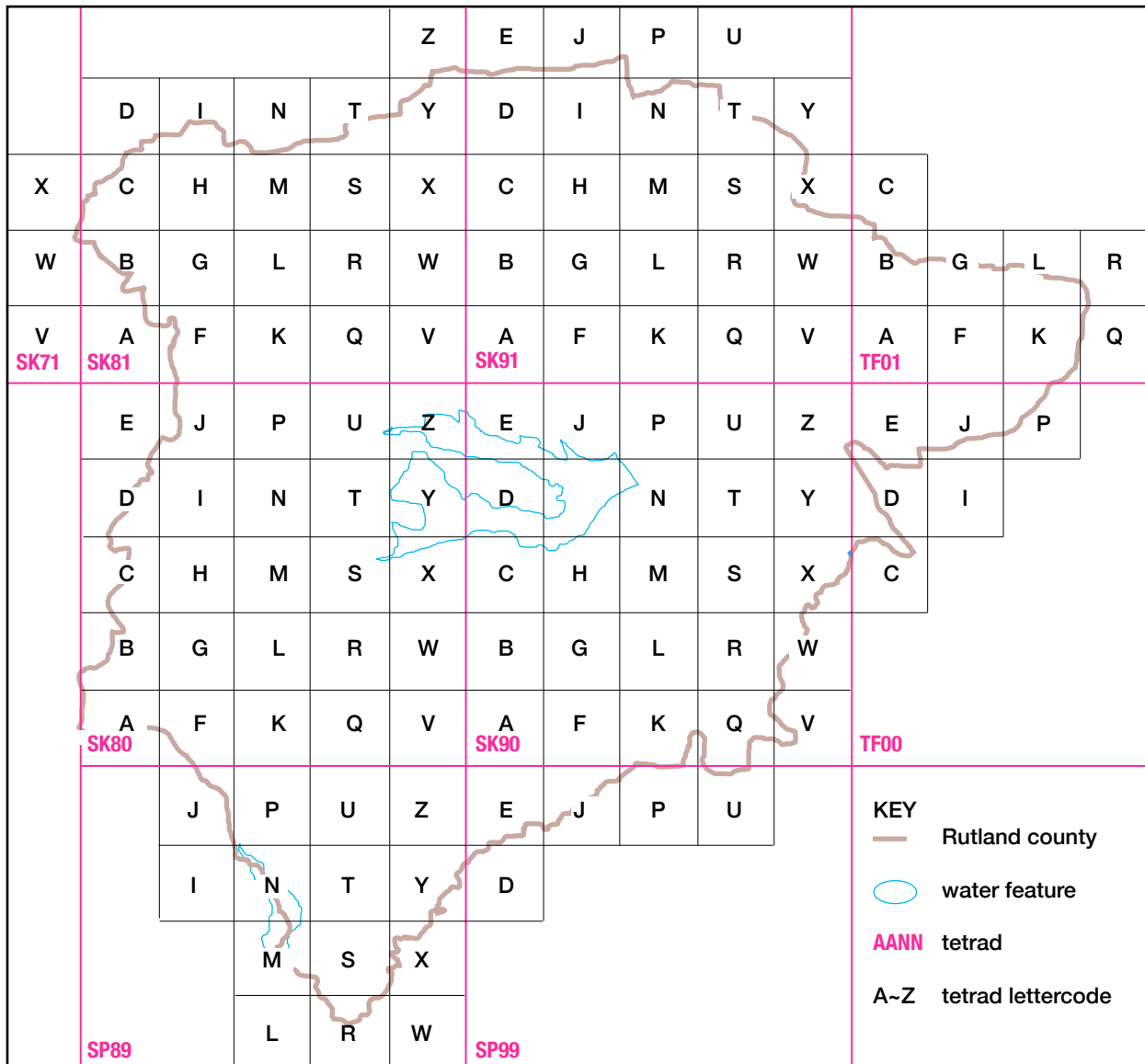
<b>T</b>		
TBr	Turtle Bridge	SP 927 986
TbyW	Thorpe By water	SP 892 966
Tgh	Teigh	SK 865 160
Thist	Thistleton	SK 913 179
Tick	Tickencote	SK 990 094
Tin	Tinwell	TF 006 064
Tix	Tixover	SK 975 004
Tole	Tolethorpe	TF 021 104
TollB	Toll Bar	TF 003 085
TunnW	Tunnely Wood	SK 933 121

<b>U</b>		
Upp	Uppingham	SP 866 996

<b>W</b>		
Ward	Wardley	SK 831 002
Walk	Walk Farm	TF 011 118
WFL	Wing Fishing lakes	SK 889 024
WFH	Weldon Farm	SP 92 88
Wg	Wing	SK 893 029
WhC	Woodhead Castle	SK 996 116
Whiss	Whissendine	SK 832 143
Whit	Whitwell	SK 923 088
WQ	Woolfox Quarry	Sk 967 145
WW	Wardley Wood	SP 840 998

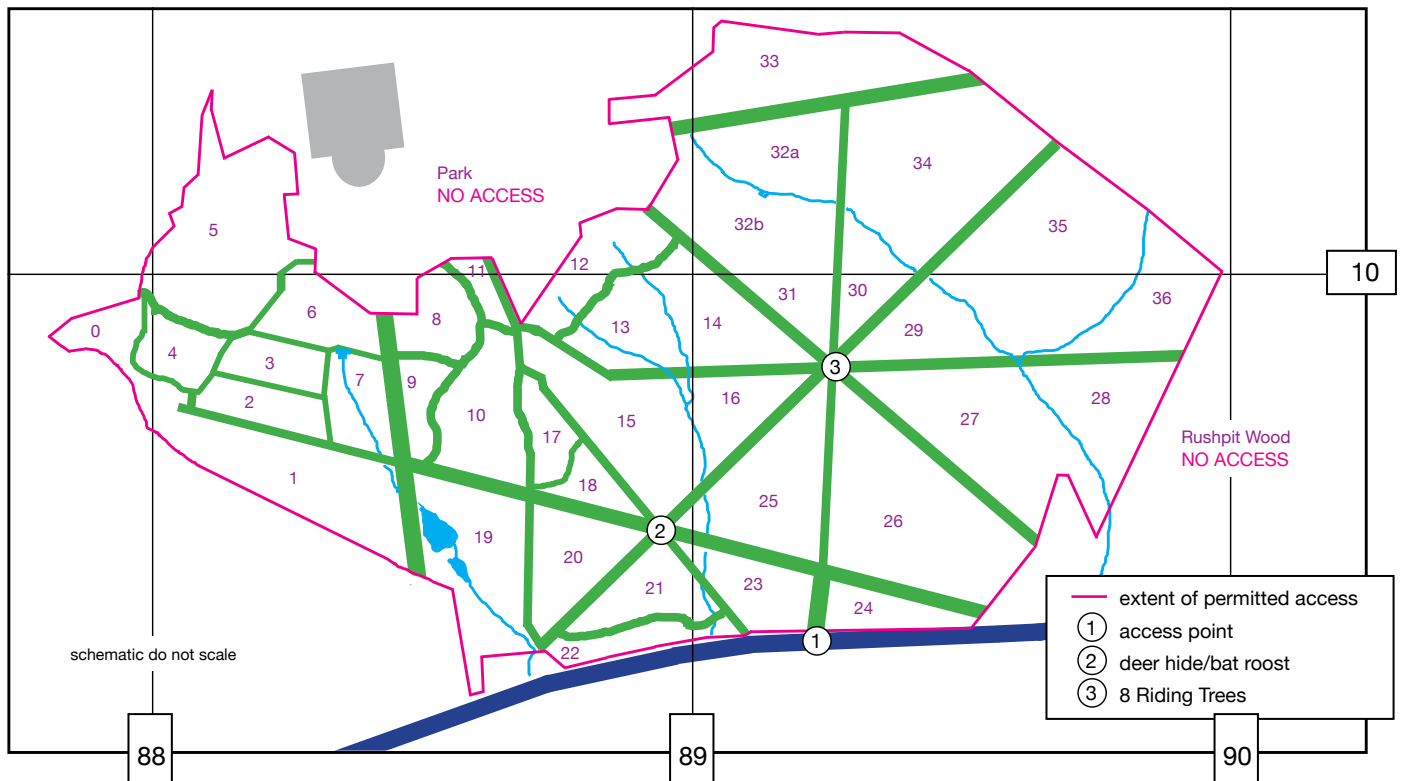
<b>X</b>		
XTP	Digby Farm Xmas tree plantation	SK 940 032

**RUTLAND COUNTY TETRADS**



# BURLEY WOOD

## Compartment numbering



## RUTLAND WATER NATURE RESERVE

*Hides numbered 16 or lower appear on the Northern sheet (page 6)*

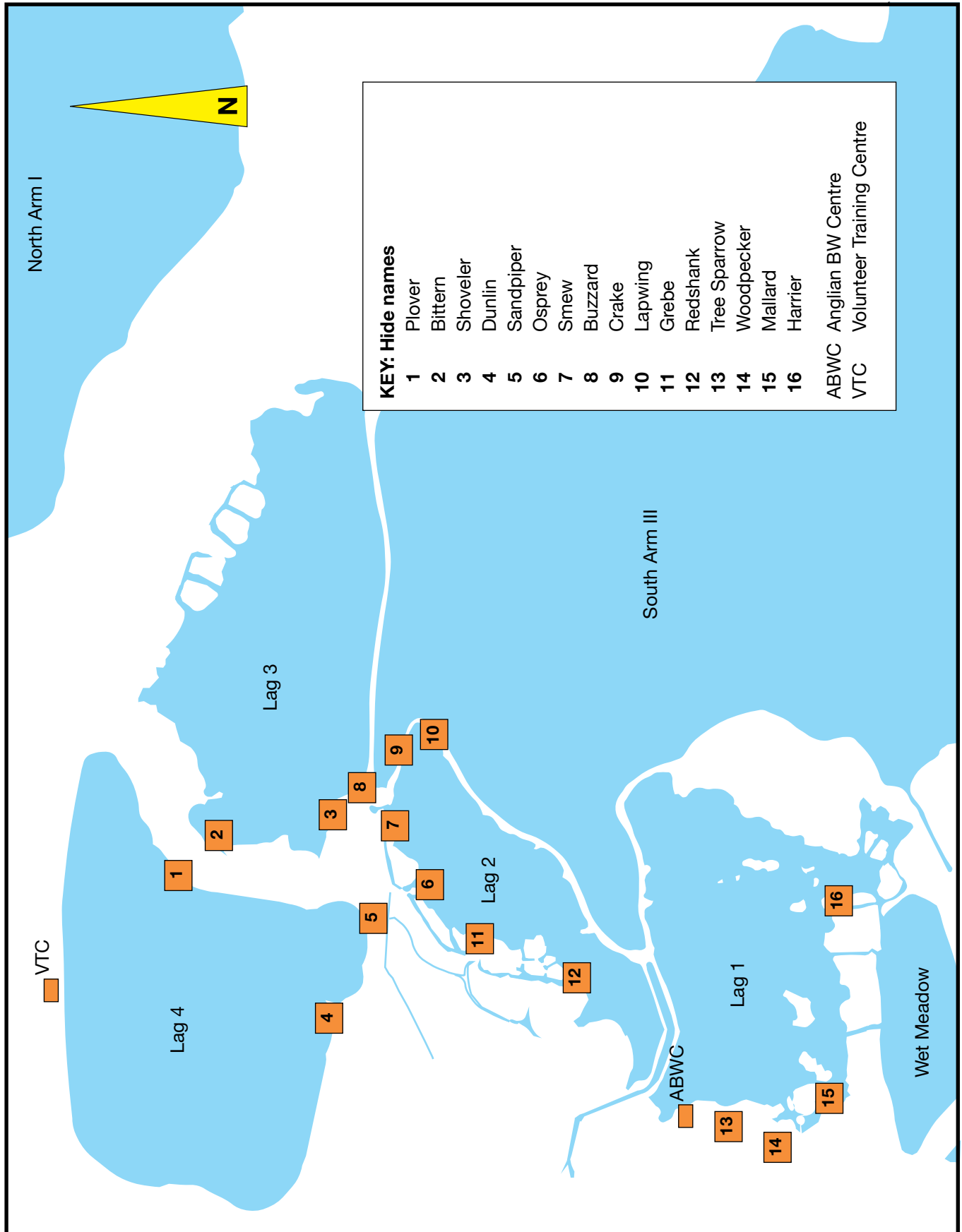
*hides with higher numbers are mapped on page 7.*

### **RUTLAND WATER:**

#### **Bird Hide names, sheet number and plot reference**

360°	<b>S 21</b>
Bittern	<b>N 2</b>
Buzzard	<b>N 8</b>
Crake	<b>N 9</b>
Deep Water	<b>S 32</b>
Dunlin	<b>N 4</b>
Fieldfare	<b>S 17</b>
Gadwall	<b>S 23</b>
Goldeneye	<b>S 25</b>
Grebe	<b>N 11</b>
Harrier	<b>N 16</b>
Heron	<b>S 27</b>
Kingfisher	<b>S 26</b>
Lapwing	<b>N 10</b>
Mallard	<b>N 15</b>
Osprey	<b>S 6</b>
Pintail	<b>S 20</b>
Plover	<b>N 1</b>
Redshank	<b>N 12</b>
Robin	<b>S 24</b>
Sandpiper	<b>N 5</b>
Shallow Water	<b>S 35</b>
Shelduck	<b>S 22</b>
Shoveler	<b>N 3</b>
Smew	<b>N 7</b>
Snipe	<b>S 18</b>
Swan	<b>S 30</b>
Teal	<b>S 31</b>
Tern	<b>S 19</b>
Tree Sparrow	<b>N 13</b>
Tufted Duck	<b>S 33</b>
Waderscrape	<b>S 34</b>
Wigeon	<b>S 28</b>
Woodland	<b>S 29</b>
Woodpecker	<b>N 14</b>

Anglian BW Centre	<b>N ABWC</b>
Lyndon Visitor Centre	<b>S LVC</b>
Volunteer Training Centre	<b>N VTC</b>



RUTLAND WATER NATURE RESERVE: SOUTHERN SHEET/LOCATION OF BIRD HIDES

